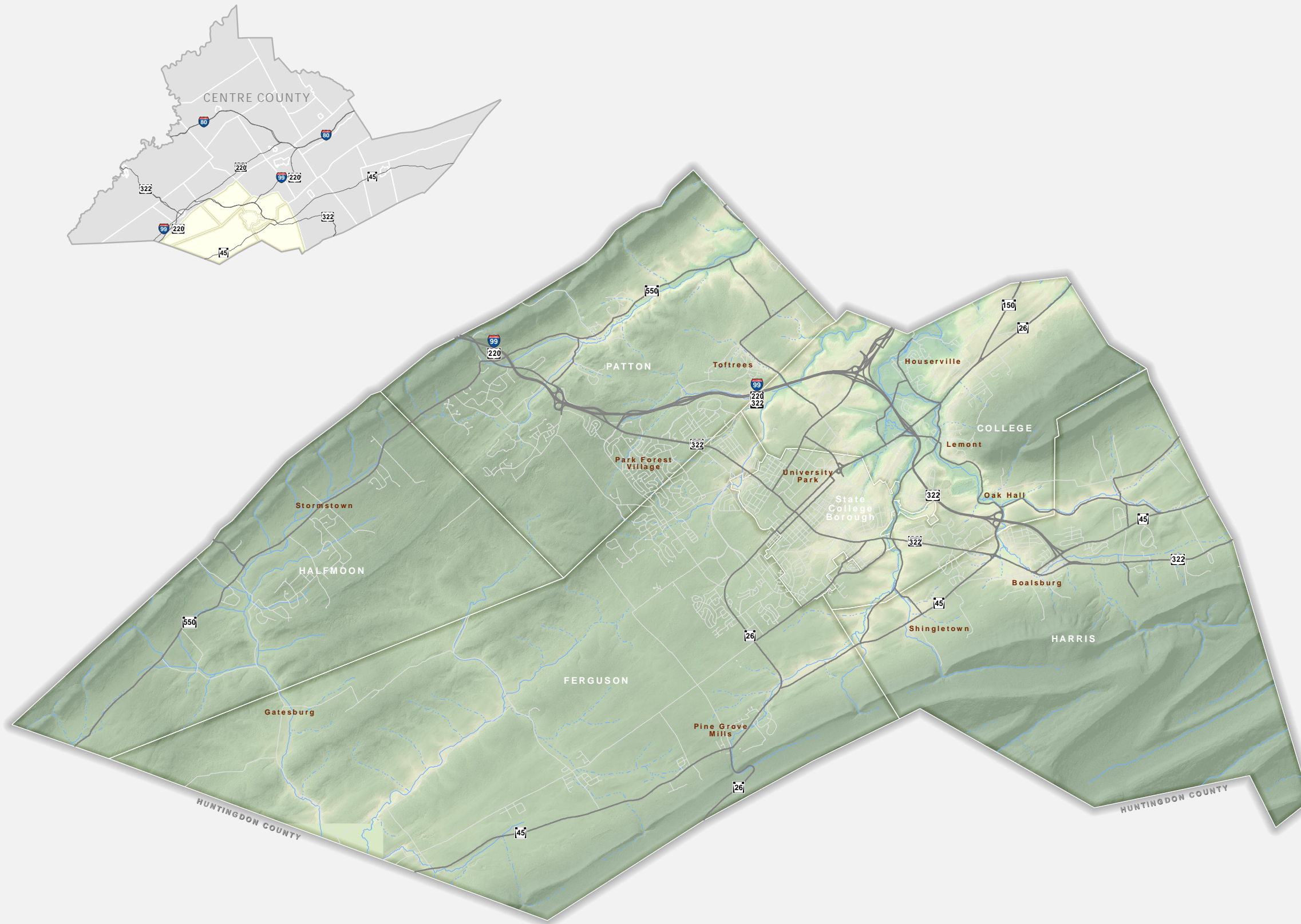


The Centre Region Comprehensive Plan

Centre Region Overview




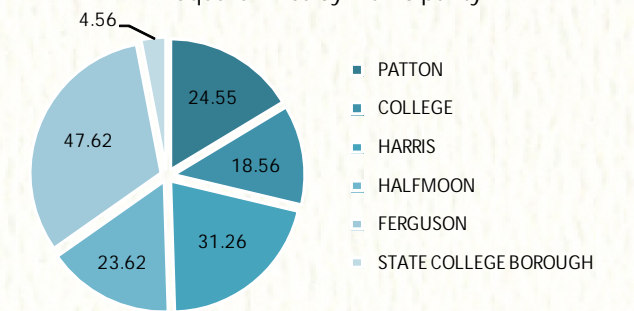
Regional Features

- Municipal Boundary
- Major US/State Route
- Municipal Road
- Perennial Stream
- Intermittent Stream

Elevation

- High : 1600
- Low : 900

Square Miles by Municipality



Projection: PA State Plane NAD 83, North Zone
 Prepared by: Steven Arnold - Geospatial Technology Program
 at Penn State for the Centre Regional Planning Agency
 Date: 7/22/2013
 Data Source: Centre County GIS, USGS, The Centre Regional
 Planning Agency, Geospatial Technology Program at Penn State.