










The Centre Region Comprehensive Plan

Emergency Facilities & Coverage Areas



Emergency Facilities

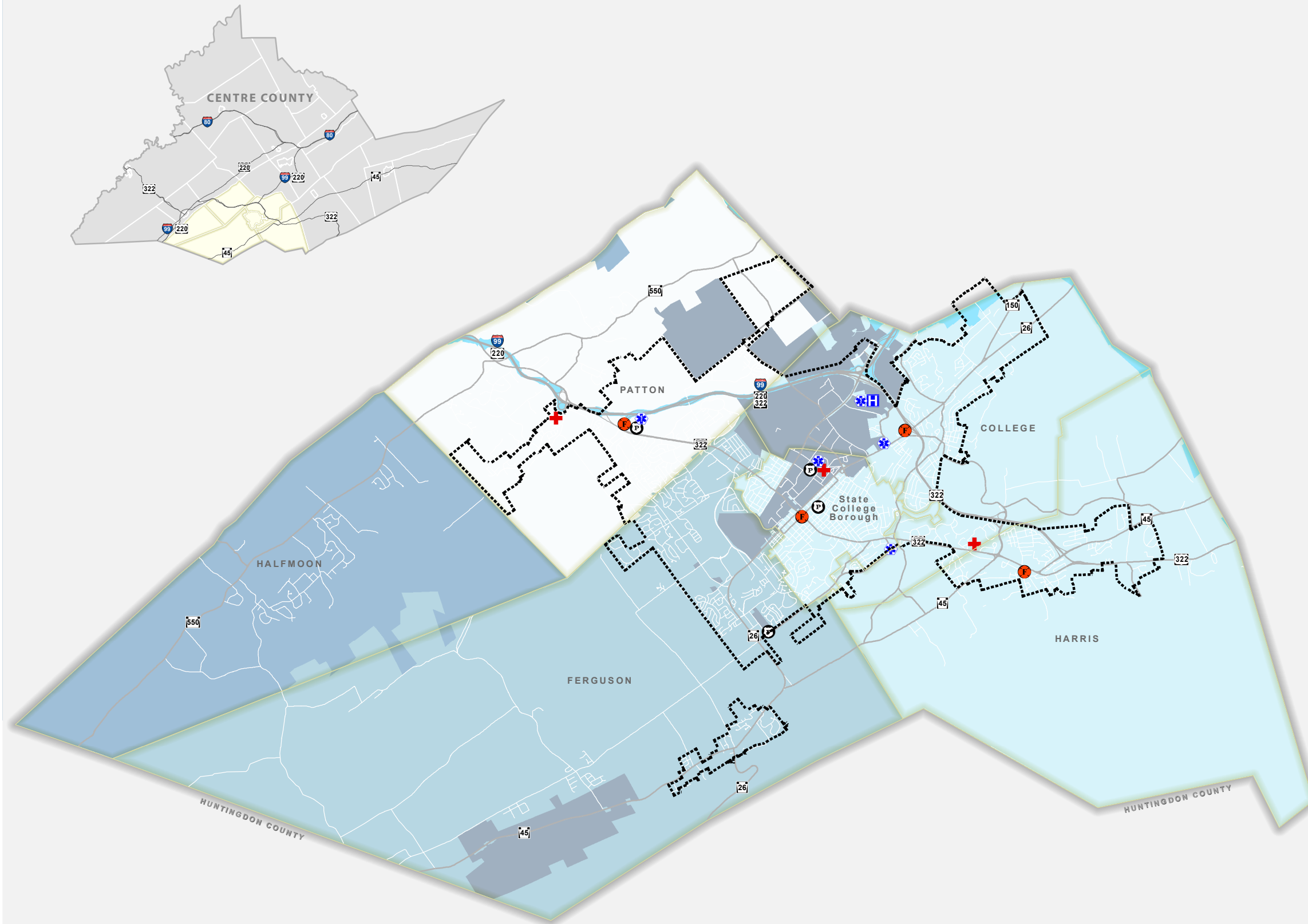
-  Hospital
-  Medical Facility
-  Emergency Medical Services
-  Fire Station
-  Police Station

Police Coverage Areas

-  Penn State PD
-  PA State Police - Phillipsburg
-  Ferguson Township PD
-  PA State Police - Rockview
-  State College Borough PD
-  Patton Township PD

Regional Features

-  Regional Growth Boundary/ Sewer Service Area
-  Municipal Boundary



Projection: PA State Plane NAD 83, North Zone
 Prepared by: Steven Arnold - Geospatial Technology Program
 at Penn State for the Centre Regional Planning Agency
 Date: 7/22/2013
 Data Source: Centre County GIS, USGS, The Centre Regional
 Planning Agency, Geospatial Technology Program at Penn State.