




# The Centre Region Comprehensive Plan



## Utilities Inventory

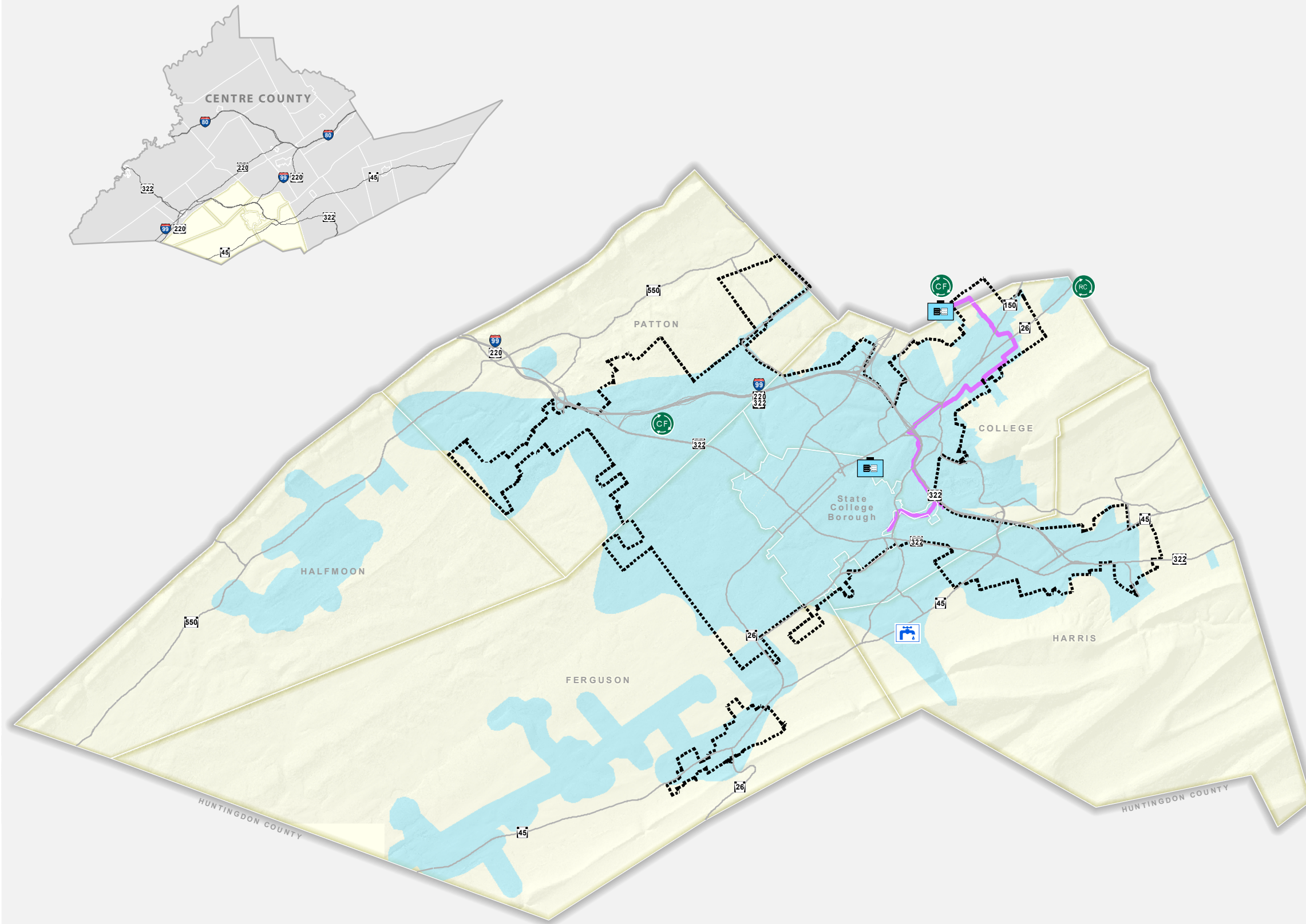
### Utility Features

-  Water Treatment Plant
-  Sewage Treatment Plant
-  Municipal Waste Collection/Recycling
-  Composting Facility

-  Beneficial Reuse Water Line
-  Water Service Area

### Regional Features

-  Regional Growth Boundary/ Sewer Service Area
-  Municipal Boundary



Projection: PA State Plane NAD 83, North Zone  
 Prepared by: Steven Arnold - Geospatial Technology Program  
 at Penn State for the Centre Regional Planning Agency  
 Date: 10/30/2013  
 Data Source: Centre County GIS, USGS, The Centre Regional  
 Planning Agency, Geospatial Technology Program at Penn State.